


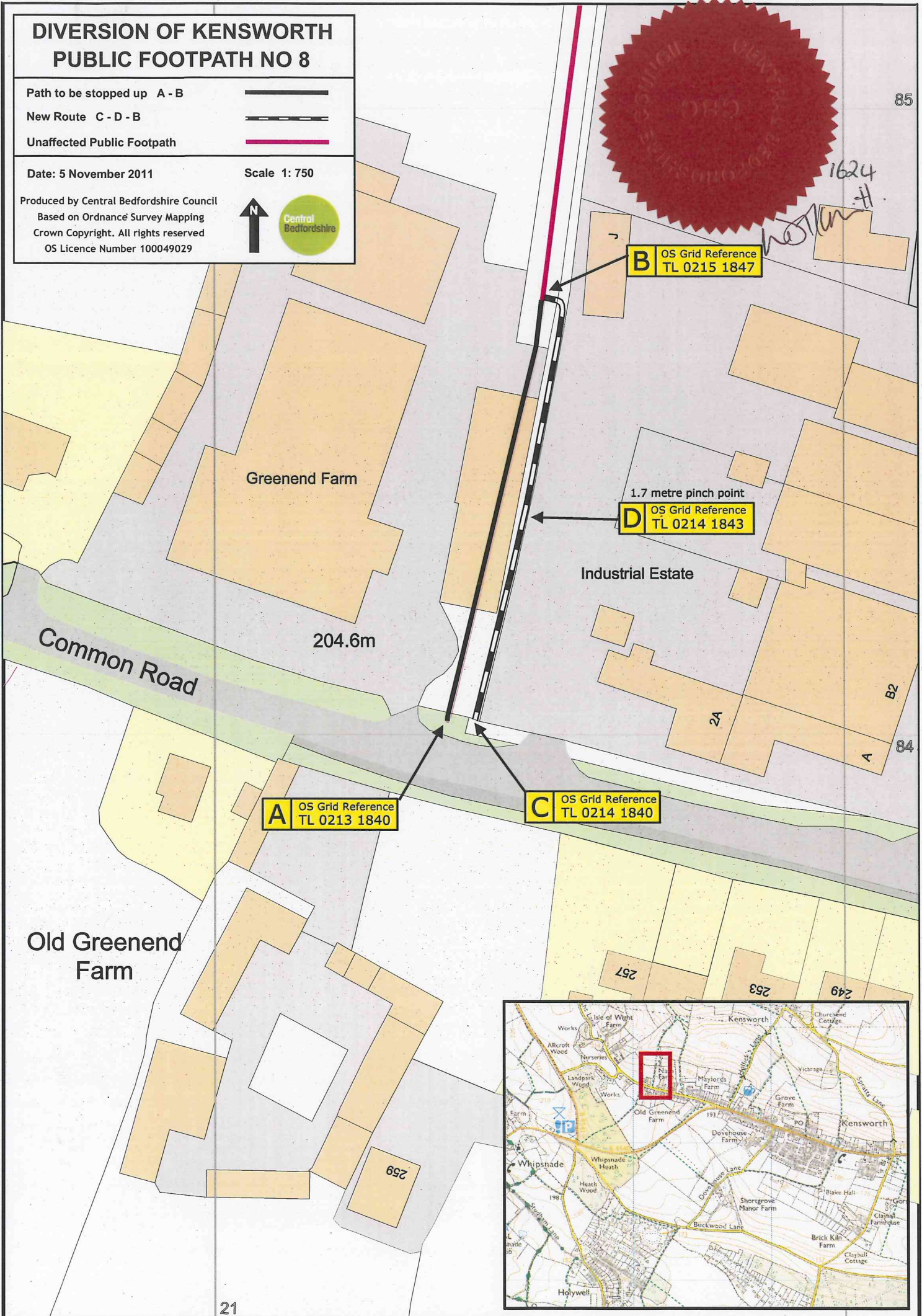



DIVERSION OF KENSWORTH PUBLIC FOOTPATH NO 8

- Path to be stopped up A - B 
- New Route C - D - B 
- Unaffected Public Footpath 

Date: 5 November 2011 Scale 1: 750

Produced by Central Bedfordshire Council
 Based on Ordnance Survey Mapping
 Crown Copyright. All rights reserved
 OS Licence Number 100049029



A OS Grid Reference
TL 0213 1840

C OS Grid Reference
TL 0214 1840

D OS Grid Reference
TL 0214 1843

B OS Grid Reference
TL 0215 1847

1.7 metre pinch point

Common Road

Greenend Farm

Industrial Estate

Old Greenend Farm

204.6m

